

# **A1 in Northumberland: Morpeth to Ellingham**

**Scheme Number: TR010041**

## **6.6 Environmental Statement – Figure 7.9 Viewpoint Photography**

### **Part B**

APFP Regulation 5(2)(a)

Planning Act 2008

Infrastructure Planning (Applications: Prescribed  
Forms and Procedure) Regulations 2009

June 2020

Infrastructure Planning

Planning Act 2008

**The Infrastructure Planning  
(Applications: Prescribed Forms and  
Procedure) Regulations 2009**

**The A1 in Northumberland: Morpeth to Ellingham  
Development Consent Order 20[xx]**

---

**Environmental Statement – Figures**

---

<b>Regulation Reference:</b>	APFP Regulation 5(2)(a)
<b>Planning Inspectorate Scheme Reference</b>	TR010041
<b>Application Document Reference</b>	TR010041/APP/6.6
<b>Author:</b>	A1 in Northumberland: Morpeth to Ellingham Project Team, Highways England

<b>Version</b>	<b>Date</b>	<b>Status of Version</b>
Rev 0	June 2020	Application Issue

Properties at North  
Charlton



Summer View



Winter View

**Representative Viewpoint No.1**  
View looking south-east from North Charlton, representative of nearby properties

Grid Reference: NU 16798 22944

Focal Length: 50mm  
Horizontal Field of View: 90  
Vertical Field of View: 27  
Camera Height: 1.5m

Date Taken (Summer): 02/10/18  
Date Taken (Winter): 18/03/2019

003	06/20	DCO ISSUE	CM	VW	KS
002	12/19	SECOND ISSUE	LA	SL	AJF
001	03/19	FIRST ISSUE	LA	SL	AJF
00	DATE	DESCRIPTION	By	Chk'd	App'd
Client <div>highways england</div>					
Project Title <div>A1 in Northumberland: Morpeth to Ellingham Scheme</div>					
Drawing Title <div>Viewpoint Photography Figure 7.9</div>					
Scale	Drawn	Checked	Approved	Authorised	
NTS	CM	VW	KS	DM	
Original Size	Date	Date	Date	Date	
A3	24/06/20	24/06/20	24/06/20	24/06/20	
Drawing Status <div>DCO SUBMISSION</div>					Suitability <div>S1</div>
Drawing Number Project		Originator		Volume	Project Ref No.
HE551459		WSP		6.6	70044137
A2E		RP	LE	2130	Revision
Location		Type	Role	Number	P03





Summer View



Winter View

**Representative Viewpoint No.2**

View looking east from West Linkhall, illustrative of nearby properties and travelling along PRow (Ref:112/008 and 112/009)

Grid Reference: NU 17752 29345

Focal Length: 50mm  
Horizontal Field of View: 90  
Vertical Field of View: 27  
Camera Height: 1.5m

Date Taken (Summer): 02/10/18  
Date Taken (Winter): 18/03/2019

003	06/20	DCO ISSUE	CM	VW	KS
002	12/19	SECOND ISSUE	LA	SL	AJF
001	03/19	FIRST ISSUE	LA	SL	AJF
00	DATE	DESCRIPTION	By	Chk'd	App'd
Client <div>highways england</div>					
Project Title <div>A1 in Northumberland: Morpeth to Ellingham Scheme</div>					
Drawing Title <div>Viewpoint Photography Figure 7.9</div>					
Scale	Drawn	Checked	Approved	Authorised	
NTS	CM	VW	KS	DM	
Original Size	Date	Date	Date	Date	
A3	24/06/20	24/06/20	24/06/20	24/06/20	
Drawing Status <div>DCO SUBMISSION</div>					Suitability <div>S1</div>
Drawing Number Project		Originator		Volume	Project Ref No.
HE551459		WSP		6.6	70044137
A2E		RP	LE	2130	Revision P03
Location		Type	Role	Number	





Summer View



Winter View

**Representative Viewpoint No.3**  
View east from South Charlton, illustrative of nearby properties  
  
Grid Reference: NU 16782 20309

Focal Length: 50mm  
Horizontal Field of View: 90  
Vertical Field of View: 27  
Camera Height: 1.5m  
  
Date Taken (Summer): 02/10/18  
Date Taken (Winter): 18/03/2019

003	06/20	DCO ISSUE	CM	VW	KS
002	12/19	SECOND ISSUE	LA	SL	AJF
001	03/19	FIRST ISSUE	LA	SL	AJF
00	DATE	DESCRIPTION	By	Chk'd	App'd
Client <div>highways england</div>					
Project Title <div>A1 in Northumberland: Morpeth to Ellingham Scheme</div>					
Drawing Title <div>Viewpoint Photography Figure 7.9</div>					
Scale	Drawn	Checked	Approved	Authorised	
NTS	CM	VW	KS	DM	
Original Size	Date	Date	Date	Date	
A3	24/06/20	24/06/20	24/06/20	24/06/20	
Drawing Status				Suitability	
DCO SUBMISSION				S1	
Drawing Number		Originator	Volume	Project Ref No.	
HE551459		WSP	6.6	70044137	
A2E		RP	LE	2130	Revision
Location		Type	Role	Number	P03



Summer View



Winter View

**Representative Viewpoint No.4**  
View looking north from Rock Lodge and Rock Nab, illustrative of nearby properties  
  
Grid Reference: NU 17759 20294

Focal Length: 50mm  
Horizontal Field of View: 90  
Vertical Field of View: 27  
Camera Height: 1.5m  
  
Date Taken (Summer): 02/10/18  
Date Taken (Winter): 18/03/2019

003	06/20	DCO ISSUE	CM	VW	KS
002	12/19	SECOND ISSUE	LA	SL	AJF
001	03/19	FIRST ISSUE	LA	SL	AJF
00	DATE	DESCRIPTION	By	Chk'd	App'd
Client <div>highways england</div>					
Project Title <div>A1 in Northumberland: Morpeth to Ellingham Scheme</div>					
Drawing Title <div>Viewpoint Photography Figure 7.9</div>					
Scale	Drawn	Checked	Approved	Authorised	
NTS	CM	VW	KS	DM	
Original Size	Date	Date	Date	Date	
A3	24/06/20	24/06/20	24/06/20	24/06/20	
Drawing Status				Suitability	
DCO SUBMISSION				S1	
Drawing Number	Originator		Volume		Project Ref No.
HE551459	WSP		6.6		70044137
A2E	RP	LE	2130	Revision	
Location		Type	Role	Number	P03





Summer View



Winter View

**Representative Viewpoint No.5**

View looking east from Heirferlaw Bank, illustrative of nearby properties and walkers travelling along PRow's Refs: 110 / 010 and 110 / 018

Grid Reference: NU 18133 18287

Focal Length: 50mm  
Horizontal Field of View: 90  
Vertical Field of View: 27  
Camera Height: 1.5m

Date Taken (Summer): 02/10/18  
Date Taken (Winter): 18/03/2019

003	06/20	DCO ISSUE	CM	VW	KS
002	12/19	SECOND ISSUE	LA	SL	AJF
001	03/19	FIRST ISSUE	LA	SL	AJF
00	DATE	DESCRIPTION	By	Chk'd	App'd
Client <div>highways england</div>					
Project Title <div>A1 in Northumberland: Morpeth to Ellingham Scheme</div>					
Drawing Title <div>Viewpoint Photography Figure 7.9</div>					
Scale	Drawn	Checked	Approved	Authorised	
NTS	CM	VW	KS	DM	
Original Size	Date	Date	Date	Date	
A3	24/06/20	24/06/20	24/06/20	24/06/20	
Drawing Status <div>DCO SUBMISSION</div>					Suitability <div>S1</div>
Drawing Number Project		Originator	Volume		Project Ref No.
HE551459		WSP	6.6		70044137
A2E		RP	LE	2130	Revision
Location		Type	Role	Number	P03



Summer View



Winter View

**Representative Viewpoint No.6**

View looking east from Heckley Fence, illustrative of nearby properties and walkers travelling along PRow Ref: 110 / 019

Grid Reference: NU 18357 17778

Focal Length: 50mm  
Horizontal Field of View: 90  
Vertical Field of View: 27  
Camera Height: 1.5m

Date Taken (Summer): 02/10/18  
Date Taken (Winter): 18/03/2019

003	06/20	DCO ISSUE	CM	VW	KS
002	12/19	SECOND ISSUE	LA	SL	AJF
001	03/19	FIRST ISSUE	LA	SL	AJF
00	DATE	DESCRIPTION	By	Chk'd	App'd
Client <div>highways england</div>					
Project Title <div>A1 in Northumberland: Morpeth to Ellingham Scheme</div>					
Drawing Title <div>Viewpoint Photography Figure 7.9</div>					
Scale	Drawn	Checked	Approved	Authorised	
NTS	CM	VW	KS	DM	
Original Size	Date	Date	Date	Date	
A3	24/06/20	24/06/20	24/06/20	24/06/20	
Drawing Status				Suitability	
DCO SUBMISSION				S1	
Drawing Number		Originator	Volume	Project Ref No.	
HE551459		WSP	6.6	70044137	
A2E		RP	LE	2130	Revision
					P03
Location	Type	Role	Number		





Summer View



Winter View

**Representative Viewpoint No.7**

View looking east from Heckley House, illustrative of nearby properties and walkers travelling along PRow Ref: 110 / 013

Grid Reference: NU 18812 16260

Focal Length: 50mm  
Horizontal Field of View: 90  
Vertical Field of View: 27  
Camera Height: 1.5m

Date Taken (Summer): 02/10/18  
Date Taken (Winter): 18/03/2019

003	06/20	DCO ISSUE	CM	VW	KS
002	12/19	SECOND ISSUE	LA	SL	AJF
001	03/19	FIRST ISSUE	LA	SL	AJF
00	DATE	DESCRIPTION	By	Chk'd	App'd
Client <div>highways england</div>					
Project Title <div>A1 in Northumberland: Morpeth to Ellingham Scheme</div>					
Drawing Title <div>Viewpoint Photography Figure 7.9</div>					
Scale	Drawn	Checked	Approved	Authorised	
NTS	CM	VW	KS	DM	
Original Size	Date	Date	Date	Date	
A3	24/06/20	24/06/20	24/06/20	24/06/20	
Drawing Status				Suitability	
DCO SUBMISSION				S1	
Drawing Number		Originator	Volume		Project Ref No.
HE551459		WSP	6.6		70044137
A2E		RP	LE	2130	Revision
Location		Type	Role	Number	P03



Summer View



Winter View

**Representative Viewpoint No.8**  
View looking north east along PRoW Ref: 110 / 004 and illustrative of nearby residential properties

Grid Reference: NU 19204 15649

Focal Length: 50mm  
Horizontal Field of View: 90  
Vertical Field of View: 27  
Camera Height: 1.5m

Date Taken (Summer): 02/10/18  
Date Taken (Winter): 18/03/2019

003	06/20	DCO ISSUE	CM	VW	KS
002	12/19	SECOND ISSUE	LA	SL	AJF
001	03/19	FIRST ISSUE	LA	SL	AJF
00	DATE	DESCRIPTION	By	Chk'd	App'd
Client					
Project Title					
A1 in Northumberland: Morpeth to Ellingham Scheme					
Drawing Title					
Viewpoint Photography Figure 7.9					
Scale	Drawn	Checked	Approved	Authorised	
NTS	CM	VW	KS	DM	
Original Size	Date	Date	Date	Date	
A3	24/06/20	24/06/20	24/06/20	24/06/20	
Drawing Status				Suitability	
DCO SUBMISSION				S1	
Drawing Number Project		Originator		Volume	
HE551459		WSP		6.6	
A2E		RP	LE	2130	Project Ref No. 70044137 Revision P03
Location		Type	Role	Number	





Summer View



Winter View

**Representative Viewpoint No.9**

View looking west along PRoW Ref: 110 / 013, illustrative of adjacent PRoW's (129 / 022 and 129 / 014) and close proximity residents at Broxfield an Silvermoor

Grid Reference: NU 19734 16663

Focal Length: 50mm  
Horizontal Field of View: 90  
Vertical Field of View: 27  
Camera Height: 1.5m

Date Taken (Summer): 02/10/18  
Date Taken (Winter): 18/03/2019

003	06/20	DCO ISSUE	CM	VW	KS
002	12/19	SECOND ISSUE	LA	SL	AJF
001	03/19	FIRST ISSUE	LA	SL	AJF
00	DATE	DESCRIPTION	By	Chk'd	App'd
Client <div>highways england</div>					
Project Title <div>A1 in Northumberland: Morpeth to Ellingham Scheme</div>					
Drawing Title <div>Viewpoint Photography Figure 7.9</div>					
Scale	Drawn	Checked	Approved	Authorised	
NTS	CM	VW	KS	DM	
Original Size	Date	Date	Date	Date	
A3	24/06/20	24/06/20	24/06/20	24/06/20	
Drawing Status <div>DCO SUBMISSION</div>					Suitability <div>S1</div>
Drawing Number Project		Originator	Volume		Project Ref No.
HE551459		WSP	6.6		70044137
A2E		RP	LE	2130	Revision
Location		Type	Role	Number	P03



Summer View



Winter View


**Representative Viewpoint No.10**  
View looking west from PRow Ref: 129 / 009, illustrative of nearby properties at Rock South Farm  
  
Grid Reference: NU 19404 18539

Focal Length: 50mm  
Horizontal Field of View: 90  
Vertical Field of View: 27  
Camera Height: 1.5m


Date Taken (Summer): 02/10/18  
Date Taken (Winter): 18/03/2019

003	06/20	DCO ISSUE	CM	VW	KS
002	12/19	SECOND ISSUE	LA	SL	AJF
001	03/19	FIRST ISSUE	LA	SL	AJF
00	DATE	DESCRIPTION	By	Chk'd	App'd
Client <div>highways england</div>					
Project Title <div>A1 in Northumberland: Morpeth to Ellingham Scheme</div>					
Drawing Title <div>Viewpoint Photography Figure 7.9</div>					
Scale	Drawn	Checked	Approved	Authorised	
NTS	CM	VW	KS	DM	
Original Size	Date	Date	Date	Date	
A3	24/06/20	24/06/20	24/06/20	24/06/20	
Drawing Status				Suitability	
DCO SUBMISSION				S1	
Drawing Number		Originator	Volume	Project Ref No.	
HE551459		WSP	6.6	70044137	
A2E		RP	LE	2130	Revision
					P03
Location	Type	Role	Number		





Summer View



Winter View

**Representative Viewpoint No.11**

View looking south west along PRoW Ref: 129 / 004 and illustrative of close proximity residential properties at Rock Midstead


Grid Reference: NU 18304 20422

Focal Length: 50mm  
Horizontal Field of View: 90  
Vertical Field of View: 27  
Camera Height: 1.5m

Date Taken (Summer): 02/10/18  
Date Taken (Winter): 18/03/2019

003	06/20	DCO ISSUE	CM	VW	KS
002	12/19	SECOND ISSUE	LA	SL	AJF
001	03/19	FIRST ISSUE	LA	SL	AJF
00	DATE	DESCRIPTION	By	Chk'd	App'd
Client <div>highways england</div>					
Project Title <div>A1 in Northumberland: Morpeth to Ellingham Scheme</div>					
Drawing Title <div>Viewpoint Photography Figure 7.9</div>					
Scale	Drawn	Checked	Approved	Authorised	
NTS	CM	VW	KS	DM	
Original Size	Date	Date	Date	Date	
A3	24/06/20	24/06/20	24/06/20	24/06/20	
Drawing Status <div>DCO SUBMISSION</div>					Suitability <div>S1</div>
Drawing Number Project		Originator		Volume	Project Ref No.
HE551459		WSP		6.6	70044137
A2E		RP	LE	2130	Revision P03
Location	Type	Role	Number		





Summer View



Winter View

**Representative Viewpoint No.12**  
View looking west, Charlton Mires from the B6347  
  
Grid Reference: NU 17860 20616

Focal Length: 50mm  
Horizontal Field of View: 90  
Vertical Field of View: 27  
Camera Height: 1.5m

Date Taken (Summer): 02/10/18  
Date Taken (Winter): 18/03/2019

003	06/20	DCO ISSUE	CM	VW	KS
002	12/19	SECOND ISSUE	LA	SL	AJF
001	03/19	FIRST ISSUE	LA	SL	AJF
00	DATE	DESCRIPTION	By	Chk'd	App'd
Client <div>highways england</div>					
Project Title <div>A1 in Northumberland: Morpeth to Ellingham Scheme</div>					
Drawing Title <div>Viewpoint Photography Figure 7.9</div>					
Scale	Drawn	Checked	Approved	Authorised	
NTS	CM	VW	KS	DM	
Original Size	Date	Date	Date	Date	
A3	24/06/20	24/06/20	24/06/20	24/06/20	
Drawing Status				Suitability	
DCO SUBMISSION				S1	
Drawing Number		Originator	Volume		Project Ref No.
HE551459		WSP	6.6		70044137
A2E		RP	LE	2130	Revision
Location		Type	Role	Number	P03





Summer View



Winter View

**Representative Viewpoint No.13**  
View looking north west from B6347, illustrative of nearby residents at Drythropple and Rock Moor House  
  
Grid Reference: NU 18468 20551

Properties at East Linkhall

B6347

Date Taken (Summer): 02/10/18

Date Taken (Winter): 18/03/2019

Focal Length: 50mm

Horizontal Field of View: 90

Vertical Field of View: 27

Camera Height: 1.5m

DCO SUBMISSION

HE551459

A2E

WSP

RP

LE

6.6

2130

Volume

Project Ref No.

70044137

Revision

P03

003	06/20	DCO ISSUE	CM	VW	KS
002	12/19	SECOND ISSUE	LA	SL	AJF
001	03/19	FIRST ISSUE	LA	SL	AJF
00	DATE	DESCRIPTION	By	Chk'd	App'd
Client					
Project Title					
A1 in Northumberland: Morpeth to Ellingham Scheme					
Drawing Title					
Viewpoint Photography Figure 7.9					
Scale	Drawn	Checked	Approved	Authorised	
NTS	CM	VW	KS	DM	
Original Size	Date	Date	Date	Date	
A3	24/06/20	24/06/20	24/06/20	24/06/20	
Drawing Status					Suitability
DCO SUBMISSION					S1
Drawing Number		Originator	Volume		Project Ref No.
HE551459		WSP	6.6		70044137
A2E		RP	LE	2130	Revision
Location		Type	Role	Number	P03





Summer View



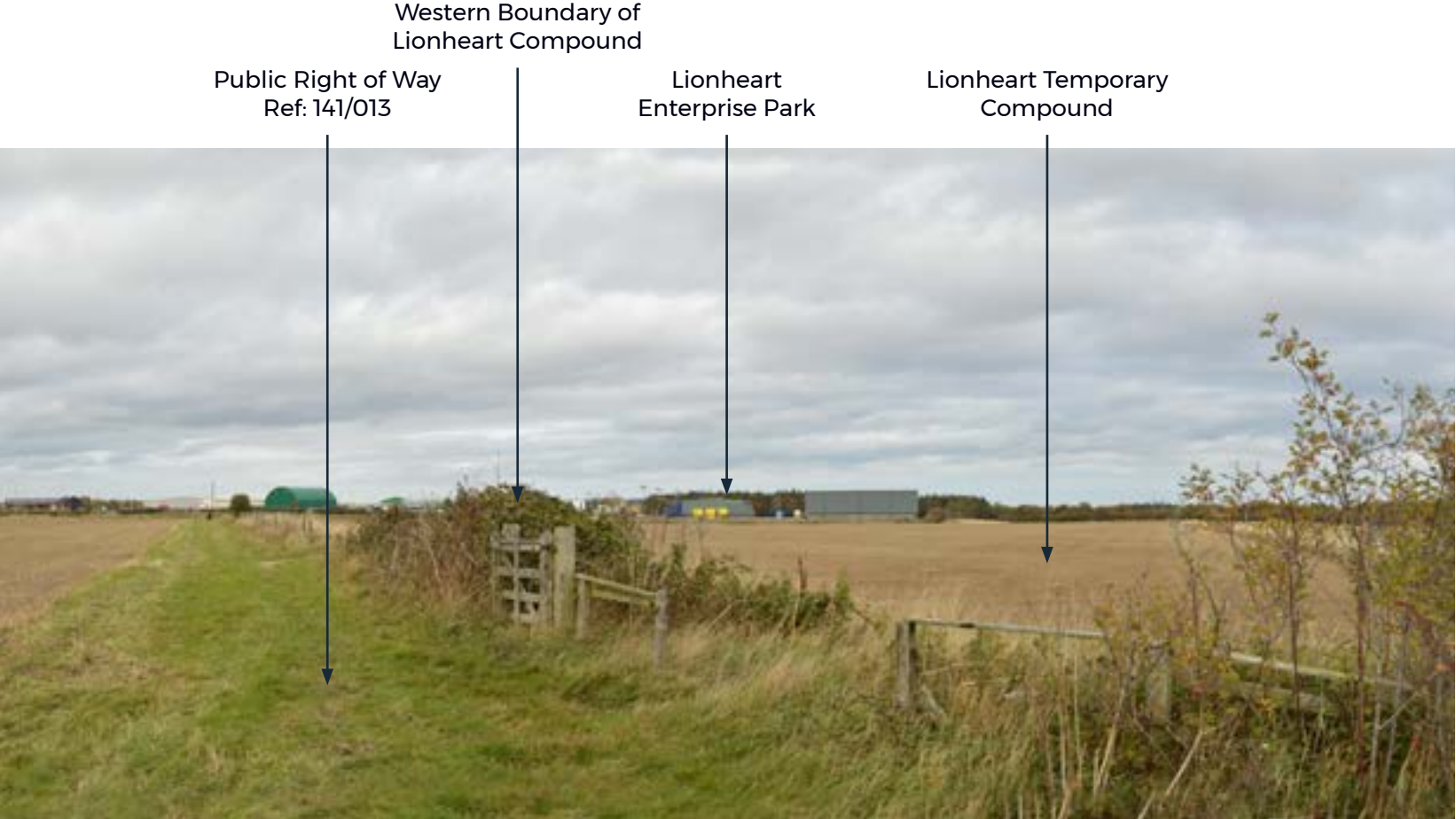
Winter View

**Representative Viewpoint No.14**  
View west from Chipperton Bridge, illustrative of nearby residential receptors at Chipperton Bridge and East Linkhall  
  
Grid Reference: NU 17202 21733

Focal Length: 50mm  
Horizontal Field of View: 90  
Vertical Field of View: 27  
Camera Height: 1.5m  
  
Date Taken (Summer): 02/10/18  
Date Taken (Winter): 18/03/2019

003	06/20	DCO ISSUE	CM	VW	KS
002	12/19	SECOND ISSUE	LA	SL	AJF
001	03/19	FIRST ISSUE	LA	SL	AJF
00	DATE	DESCRIPTION	By	Chk'd	App'd
Client <div>highways england</div>					
Project Title <div>A1 in Northumberland: Morpeth to Ellingham Scheme</div>					
Drawing Title <div>Viewpoint Photography Figure 7.9</div>					
Scale	Drawn	Checked	Approved	Authorised	
NTS	CM	VW	KS	DM	
Original Size	Date	Date	Date	Date	
A3	24/06/20	24/06/20	24/06/20	24/06/20	
Drawing Status				Suitability	
DCO SUBMISSION				S1	
Drawing Number		Originator	Volume	Project Ref No.	
HE551459		WSP	6.6	70044137	
A2E		RP	LE	2130	Revision
Location		Type	Role	Number	P03





Summer View



Winter View

**Representative Viewpoint No.15**  
View looking north along PRow Ref: 141 /013  
  
Grid Reference: NU 19725 11052

Focal Length: 50mm  
Horizontal Field of View: 90  
Vertical Field of View: 27  
Camera Height: 1.5m

Date Taken (Summer): 02/10/18  
Date Taken (Winter): 18/03/2019

003	06/20	DCO ISSUE	CM	VW	KS
002	12/19	SECOND ISSUE	LA	SL	AJF
001	03/19	FIRST ISSUE	LA	SL	AJF
00	DATE	DESCRIPTION	By	Chk'd	App'd
Client <div>highways england</div>					
Project Title <div>A1 in Northumberland: Morpeth to Ellingham Scheme</div>					
Drawing Title <div>Viewpoint Photography Figure 7.9</div>					
Scale	Drawn	Checked	Approved	Authorised	
NTS	CM	VW	KS	DM	
Original Size	Date	Date	Date	Date	
A3	24/06/20	24/06/20	24/06/20	24/06/20	
Drawing Status				Suitability	
DCO SUBMISSION				S1	
Drawing Number		Originator	Volume		Project Ref No.
HE551459		WSP	6.6		70044137
A2E		RP	LE	2130	Revision
Location		Type	Role	Number	P03

Lionheart  
Enterprise Park

Lionheart Temporary  
Compound

Unnamed Road



Summer View

Lionheart  
Enterprise Park

Lionheart Temporary  
Compound



Winter View

**Representative Viewpoint No.16**

View looking south – westward from unnamed road and commercial development at Lionheart Enterprise Park

Grid Reference: NU 19679 11514

Focal Length: 50mm  
Horizontal Field of View: 90  
Vertical Field of View: 27  
Camera Height: 1.5m

Date Taken (Summer): 02/10/18  
Date Taken (Winter): 18/03/2019

003	06/20	DCO ISSUE	CM	VW	KS
002	12/19	SECOND ISSUE	LA	SL	AJF
001	03/19	FIRST ISSUE	LA	SL	AJF
00	DATE	DESCRIPTION	By	Chk'd	App'd
Client <div>highways england</div>					
Project Title <div>A1 in Northumberland: Morpeth to Ellingham Scheme</div>					
Drawing Title <div>Viewpoint Photography Figure 7.9</div>					
Scale	Drawn	Checked	Approved	Authorised	
NTS	CM	VW	KS	DM	
Original Size	Date	Date	Date	Date	
A3	24/06/20	24/06/20	24/06/20	24/06/20	
Drawing Status				Suitability	
DCO SUBMISSION				S1	
Drawing Number		Originator	Volume		Project Ref No.
HE551459		WSP	6.6		70044137
A2E		RP	LE	2130	Revision
Location		Type	Role	Number	P03





Summer View



Winter View

**Representative Viewpoint No.17**

View looking south from PRoW Ref: 129 / 005 and illustrative of adjacent PRoW (129 / 010, 129 /012 and 129 / 025) and nearby residents at West Farm


Grid Reference: NU 20017 17635

Focal Length: 50mm  
Horizontal Field of View: 90  
Vertical Field of View: 27  
Camera Height: 1.5m


Date Taken (Summer): 02/10/18  
Date Taken (Winter): 18/03/2019

003	06/20	DCO ISSUE	CM	VW	KS
002	12/19	SECOND ISSUE	LA	SL	AJF
001	03/19	FIRST ISSUE	LA	SL	AJF
00	DATE	DESCRIPTION	By	Chk'd	App'd
Client <div>highways england</div>					
Project Title <div>A1 in Northumberland: Morpeth to Ellingham Scheme</div>					
Drawing Title <div>Viewpoint Photography Figure 7.9</div>					
Scale	Drawn	Checked	Approved	Authorised	
NTS	CM	VW	KS	DM	
Original Size	Date	Date	Date	Date	
A3	24/06/20	24/06/20	24/06/20	24/06/20	
Drawing Status				Suitability	
DCO SUBMISSION				S1	
Drawing Number	Originator		Volume		Project Ref No.
HE551459	WSP		6.6		70044137
A2E	RP	LE	2130	Revision	
Location		Type	Role	Number	P03





Summer View



Winter View

**Representative Viewpoint No.18**  
View looking north west from B1340  
  
Grid Reference: NU 20641 14692

Focal Length: 50mm  
Horizontal Field of View: 90  
Vertical Field of View: 27  
Camera Height: 1.5m

Date Taken (Summer): 02/10/18  
Date Taken (Winter): 18/03/2019

003	06/20	DCO ISSUE	CM	VW	KS
002	12/19	SECOND ISSUE	LA	SL	AJF
001	03/19	FIRST ISSUE	LA	SL	AJF
00	DATE	DESCRIPTION	By	Chk'd	App'd
Client <div>highways england</div>					
Project Title <div>A1 in Northumberland: Morpeth to Ellingham Scheme</div>					
Drawing Title <div>Viewpoint Photography Figure 7.9</div>					
Scale	Drawn	Checked	Approved	Authorised	
NTS	CM	VW	KS	DM	
Original Size	Date	Date	Date	Date	
A3	24/06/20	24/06/20	24/06/20	24/06/20	
Drawing Status				Suitability	
DCO SUBMISSION				S1	
Drawing Number		Originator	Volume		Project Ref No.
HE551459		WSP	6.6		70044137
A2E		RP	LE	2130	Revision
Location		Type	Role	Number	P03





Summer View



Winter View

**Representative Viewpoint No.19**  
View looking west from PRow Ref: 129 / 006  
  
Grid Reference: NU 19398 19029

Focal Length: 50mm  
Horizontal Field of View: 90  
Vertical Field of View: 27  
Camera Height: 1.5m

Date Taken (Summer): 02/10/18  
Date Taken (Winter): 18/03/2019

003	06/20	DCO ISSUE	CM	VW	KS
002	12/19	SECOND ISSUE	LA	SL	AJF
001	03/19	FIRST ISSUE	LA	SL	AJF
00	DATE	DESCRIPTION	By	Chk'd	App'd
Client <div>highways england</div>					
Project Title <div>A1 in Northumberland: Morpeth to Ellingham Scheme</div>					
Drawing Title <div>Viewpoint Photography Figure 7.9</div>					
Scale	Drawn	Checked	Approved	Authorised	
NTS	CM	VW	KS	DM	
Original Size	Date	Date	Date	Date	
A3	24/06/20	24/06/20	24/06/20	24/06/20	
Drawing Status <div>DCO SUBMISSION</div>					Suitability <div>S1</div>
Drawing Number Project		Originator		Volume	Project Ref No.
HE551459		WSP		6.6	70044137
A2E		RP	LE	2130	Revision P03
Location	Type	Role	Number		



Summer View



Winter View

**Representative Viewpoint No.20**

View looking north east from layby off B6341

Grid Reference: NU 18426 16727

Focal Length: 50mm  
Horizontal Field of View: 90  
Vertical Field of View: 27  
Camera Height: 1.5m

Date Taken (Summer): 02/10/18  
Date Taken (Winter): 18/03/2019

003	06/20	DCO ISSUE	CM	VW	KS
002	12/19	SECOND ISSUE	LA	SL	AJF
001	03/19	FIRST ISSUE	LA	SL	AJF
00	DATE	DESCRIPTION	By	Chk'd	App'd
Client <div>highways england</div>					
Project Title <div>A1 in Northumberland: Morpeth to Ellingham Scheme</div>					
Drawing Title <div>Viewpoint Photography Figure 7.9</div>					
Scale	Drawn	Checked	Approved	Authorised	
NTS	CM	VW	KS	DM	
Original Size	Date	Date	Date	Date	
A3	24/06/20	24/06/20	24/06/20	24/06/20	
Drawing Status				Suitability	
DCO SUBMISSION				S1	
Drawing Number		Originator	Volume		Project Ref No.
HE551459		WSP	6.6		70044137
A2E		RP	LE	2130	Revision
Location		Type	Role	Number	P03



© Crown copyright 2020.

You may re-use this information (not including logos) free of charge in any format or medium, under the terms of the Open Government Licence. To view this licence:

visit [www.nationalarchives.gov.uk/doc/open-government-licence/](http://www.nationalarchives.gov.uk/doc/open-government-licence/)

write to the **Information Policy Team, The National Archives,**

**Kew, London TW9 4DU**, or email

[psi@nationalarchives.gsi.gov.uk](mailto:psi@nationalarchives.gsi.gov.uk).

This document is also available on our website at [www.gov.uk/highways](http://www.gov.uk/highways)

If you have any enquiries about this document [A1inNorthumberland@highwaysengland.co.uk](mailto:A1inNorthumberland@highwaysengland.co.uk) or call **0300 470 4580\***.

\*Calls to 03 numbers cost no more than a national rate call to an 01 or 02 number and must count towards any inclusive minutes in the same way as 01 and 02 calls.

These rules apply to calls from any type of line including mobile, BT, other fixed line or payphone. Calls may be recorded or monitored.

Registered office Bridge House, 1 Walnut Tree Close, Guildford GU1 4LZ

Highways England Company Limited registered in England and Wales number 09346363